

1ST READING 4-11-06  
2ND READING 4-18-06  
INDEX NO. \_\_\_\_\_

2006-045  
James G. Farrow

ORDINANCE NO. 11817

AN ORDINANCE TO AMEND ORDINANCE NO. 6958, AS AMENDED, KNOWN AS THE ZONING ORDINANCE, SO AS TO REZONE A TRACT OF LAND LOCATED AT 2904 NORTH CHAMBERLAIN AVENUE, MORE PARTICULARLY DESCRIBED HEREIN, FROM R-1 RESIDENTIAL ZONE TO R-2 RESIDENTIAL ZONE.

SECTION 1. BE IT ORDAINED BY THE CITY COUNCIL OF THE CITY OF CHATTANOOGA, TENNESSEE, That Ordinance No. 6958, as amended, known as the Zoning Ordinance, be and the same hereby is amended so as to rezone:

Lot 12, Block 3, Wilders Addition to Sherman Heights, Plat Book 3, Page 10, ROHC, Deed Book 3025, Page 790, ROHC. Tax Map 137A-G-020.

from R-1 Residential Zone to R-2 Residential Zone.

SECTION 2. BE IT FURTHER ORDAINED, That this Ordinance shall take effect two (2) weeks from and after its passage.


PASSED on Second and Final Reading

\_\_\_\_\_ April 18, 2006.

  
CHAIRPERSON

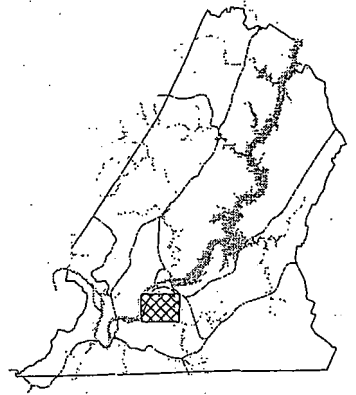
APPROVED:  DISAPPROVED:

DATE: 4/26, 2006

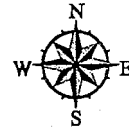
  
MAYOR

DML/add

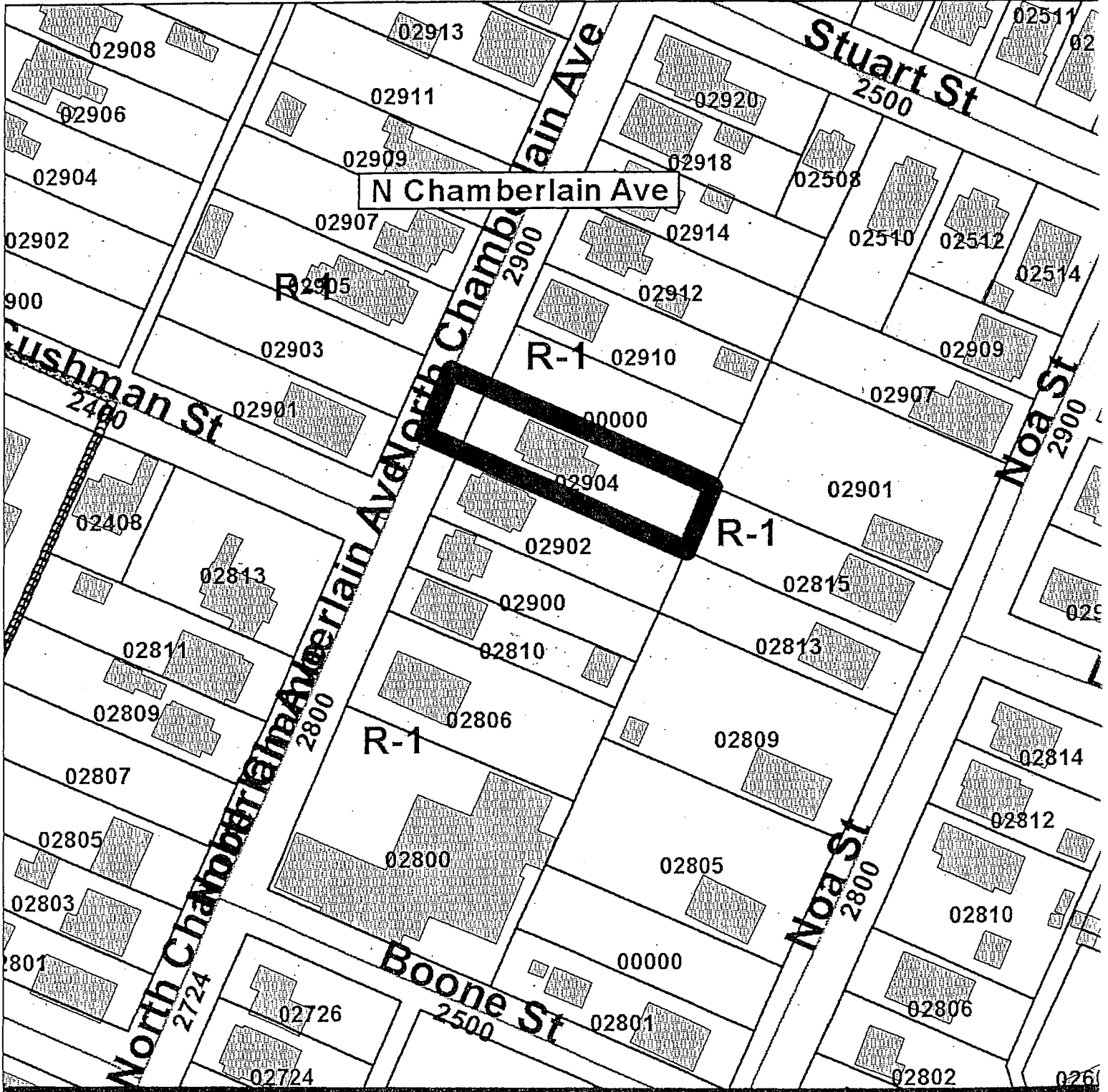
CHATTANOOGA - HAMILTON COUNTY REGIONAL  
PLANNING AGENCY



CHATTANOOGA  
CASE NO: 2006-0045  
PC MEETING DATE: 3/13/2006  
FROM: R-1  
TO: R-2



1 in. = 100.0 feet



PLANNING COMMISSION RECOMMENDATION FOR CASE NO. 2006-045: Approve

